


3) Septembre 1986, activité de 45 heures : « FOØXA », par Marine Nationale



4) Du 6 au 15 mars 1992 : « FOØCI »



FOØCI - Clipperton Island DX-Pedition - March 1992





RADIO	MARCH 1992	UTC	BAND	MODE 2-WAY	RPT
F2VX	6 7 8 9 10 11	0735	160 80 40 20 20	SSB FM OSC-13	59
	12 13 14 15		17 15 12 10 6	CW RTTY OSC-10	599
MODEB					

Clipperton Island (10° 18' N - 109° 13' W; Grid Square - DK 50), located approximately 1500 miles south of San Diego, California, is a flat, barren, coral atoll inhabited by land crabs and various sea birds (the booby and frigate). In 1990, plans were underway to activate the island in early 1991, however, the operation was delayed due to the crisis in the Persian Gulf. In 1991, the expedition efforts continued for an early 1992 activation after the required paperwork had been received. On March 6, 1992, nine operators activated FOØCI with 7 complete stations and made 48,000 QSOs before leaving the island on March 15.

We would like to thank the following for their support prior to the expedition: Mr. and Mrs. Charles Adler, ICE Corporation, Southern California DX Club, National Wire and Cable Co., The Hoosier Contesters, K0EBBO, K0BWJZ, K0BAYV, K1KEDX, K3TJZ, K1TGRF, WA6PJR, W6PDS, K66CP, N6AMG and N6A2B. We would also like to thank Mr. Pierre Simon of the PTT in Tahiti for his assistance in the processing of our paperwork.

Our greatest thanks goes out to the crew of the M. V. Spirit of Adventure whose expertise throughout the trip allowed the team to enjoy a safe and well executed journey. This included a trouble free landing and departure from the island.

The nine operators were: N8AFW-Pete, W4ZFL-Jay, N7QQ-Charlie, KA7CQG-John, G8LWXF1MBO-Vincent, ON6TT-Peter, N9NS-Mike, PA3DUU-Arie and WA6GV-Ron.

A W4MPY QSL

INDEXA
DX IMP NET
14,236 MHz
Q30Z
Confirmed by: